Vol. 185 p.p. 155-157 Separate Survey Feb. 7. 1852 - 4195) George P. Fromont + Louisa W. Wellemon Petition to vacate part of Cedar Street Fincinnati said Petitioners being the Executors of James Findlay late Findlay + children Petitioners recorded in Book 27 pages 209 Said Petitioners prefer to lay off to public use 25 ft in width on the S line of Block 5 + 25 ft in P. adj. of Block F which in addition to the said Cedar Street will make a market space of 100 feet in width.

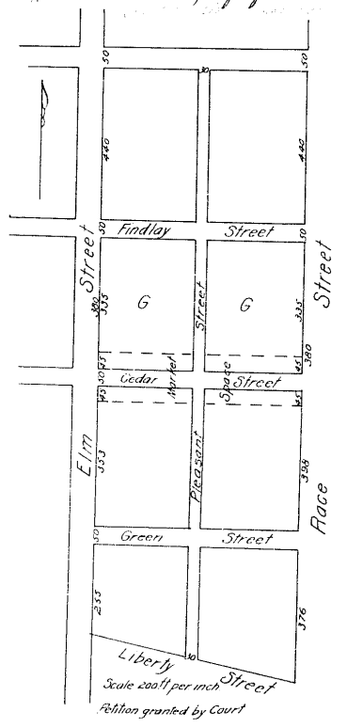

Petition granted by Court

Vol. 186 p.p. 22-49 (Feb. Term 1852 - 2931) Partition of Estate of Henry Cilley decd to wit: The undivided 1/2 of a tract in the West part of Sec. 1, T. 3, B.R. 1 M.P. Beginning at N.W. cor of said Sec. at a stone, thence S. 86° 35' E. with the N. line of Sec. 20 chs. thence S. 0° 40' W. to the centre in middle of Mill Creek passing a stake on the bank at 2 ch. 90 lks. from which a stone b. N. 4° 30' E. 65 lks. to a Ru-bodied Sycamore b.S. 22° E. 40 lks. to a Willow b. N. 10° 45' W. 70 lks. thence alg. centre of Millcreek to the W. bound. line of said Section. thence N. 17° W. alg. the Sec. line 44 ch. 60 lks. to place of Beginning. Containing 74 1/2 acres. And also the right of passage way of ingress + egress + egress on + over the land of Clement Ostrich in said Section, as conveyed by said Ostrich to Joseph Shaw dated Aug. 2, 1838 also the right to make + construct a Mill Dam for the above land over across Mill Creek + any part thereof to the land of said Ostrich as the same right is conveyed by Ostrich to said Shaw by the Deed of Aug. 2, 1838. Also the undivided 1/2 of tract in Sec. 7 T. 3 B.R. 1 M.P. bounded on the N. by land formerly owned by Daniel Stone on the W. by W. line of Sec. 7, on the S. by the lands of the heirs of James Caldwell decd. the line between the land + Caldwell being the line run by Daniel Hoffhook under an agreement betw. Shaw + Caldwell dat. March 27, 1837, survey made May 27, 1837 + on the E. by the E. line of the said Sec. No. 7 Contain 247 40/100 acres Conveyed to said Shaw by Adam W. Riddle Commissioner in Chancery, Recorded in Book 58, pages 282 + 283. Also the undivided 1/4 of tract in Sec. 19, T. 1, B.R. 2, M.P. Beginning at N.E. cor of said Section thence W. wardly with the N. bound line of said Sec. 130 9/10 poles, thence at right angles S. wardly 120 pole 9/10 pole thence at right angles E. wardly 130 9/10 pole to E. bound line of said Sec. thence at right angles N. wardly with the E. bound line of said Sec. 120 9/10 pole to place of Beginning Containing 100 3/4 acres, strict measure. Also the entire interest of the tract in Sec. 19, T. 1, B.R. 2, M.P. Beginning at an ash + Sugar tree corner on the S. line of said Sec. 19, 220 9/10 poles W. of S.E. cor. of said Sec. 19 thence N. 142 pole thence E. 40 pole thence N. 100 pole thence W. until it strikes the line of the land held + claimed by Joseph Pinney + Stone's heirs + formerly sold by Jonathan Cilley, thence S. wardly alg. said Pinney + Stone's land to the Great Miami River, thence down the river to the N. line of fract. Sec. 25 thence alg. said fract. S. E. wardly to the Sec. cor. thence E. wardly by Sec. line of said Sec. 19 to place of Beginning Contain 215 9/10 acres, + is subject to be divided among the heirs of Jonathan Cilley decd. except 2 acres sold by Henry Cilley in his life time to the Colerain Cotton Mill Co. off N.W. side of said tract. Also the undivided 1/2 of the tract in Sec. 13 T. 1, B.R. 2, M.P. Beginning at a corner of Wentworth's land that stands in Sedamo N. line + running N. wardly with Wentworth's line to the corner of Wentworth's land, thence W. alg. Wentworth's line to the Sec. line, thence S. to Sedamo N.W. cor. thence E. along Sedamo line to place of Beginning Contain 20 acres strict measure Also Undivided 1/2 of the tract in Sec. 13 T. 1, B.R. 2 M.P. Commencing at S.W. cor of said Sec. thence N. alg. the Sec. line to the corner of a tract sold to Silas Conquest by Jonathan Cilley thence E. alg. said Conquest line to the S.E. cor. of said Conquest land thence S. to line, thence W. to place of Beginning Cont. 52 9. strict meas. Also undivided 1/2 of Lot No. 4 in the division among the heirs of Jonathan Cilley in Sec. 19, T. 1, B.R. 2, M.P. Commencing at S.E. cor of said Sec. 19, thence N. to S.E. cor of the Forfeit of said Sec. thence W. wardly alg. the line of the Forfeit to the S.W. cor. of Forfeit, thence S. to Sec. line thence E. wardly to place of Beginning Contain. 162 acres strict measure + the last mentioned tracts containing in all 706 acres — Besides lands in Butler + Stark Counties

Assigned to Bradbury Cilley (besides lands in Butler County) Lot No. 1 on Plat of Sec. 13 T. 1, B.R. 2 + Lots No. 1 + 3 on Plat of Sec. 19 a. Do. (Also lands in Stark county)

To Sarah A. C. Henrie lands in Stark County + Lot No. 2 in Sec. 19, aforesaid.

To Jonathan Cilley assigns from lands in Stark County the whole of the land and premises in Sections 1 + 7, T. 3, B.R. 1 M.P. containing in all about 322 acres of which there is no Plat returned, also Lot No. 3 in Plat of Sec. 13, a.f.d.

To the heirs of Benjamin Cilley. Lot No. 2 in Plat of said Sec. 13

Commissioners also laid out + established a Private Road 20 ft wide on the North side of Lot No. 1, on Plat of Sec. 13, the whole length of said lot from the S.W. corner of Lot No. 2 to the S.W. corner of Lot No. 1 said road thence running South along the W. line of John Sedamo's lot to the County Road for the use in common of Lots 1 + 2 in said Plat of Sec. 13, aforesaid.

Surveyed for the heirs of Henry Cilley decd. Lot 1 in Sec. 13, T. 1, R. 2 M.P. made part of Commissioners Report

Witnesses

A. Sugar 18 in. S. 70 E. 13 lks. Dr. 6 in. W. 2 lks.
B. Hack. 20 in. S. 13° W. 26 lks. Sugar 20 in. S. 79 E. 22 lks.
C. Sugar 12 in. N. 50 W. 43 lk. B'ly. 14 in. S. 50 E. 30 lks.
D. Sugar 20 in. cov. tree.
E. Hack. 20 in. S. 41 1/2 E. 12 lk. B'ly. 10 in. N. 10 W. 26 1/2 lks
F. Sugar 20 in. S. 51 1/2 E. 39 lk. Hack 20 in. N. 51 E. 36 lk.
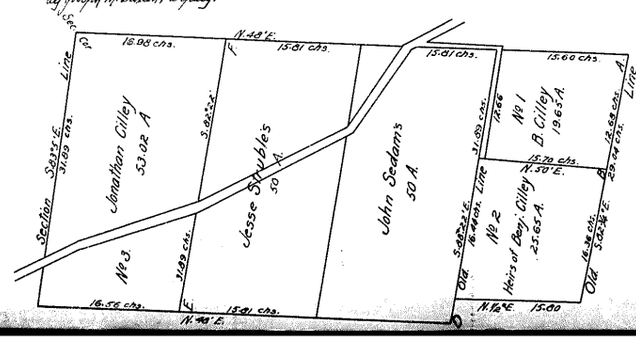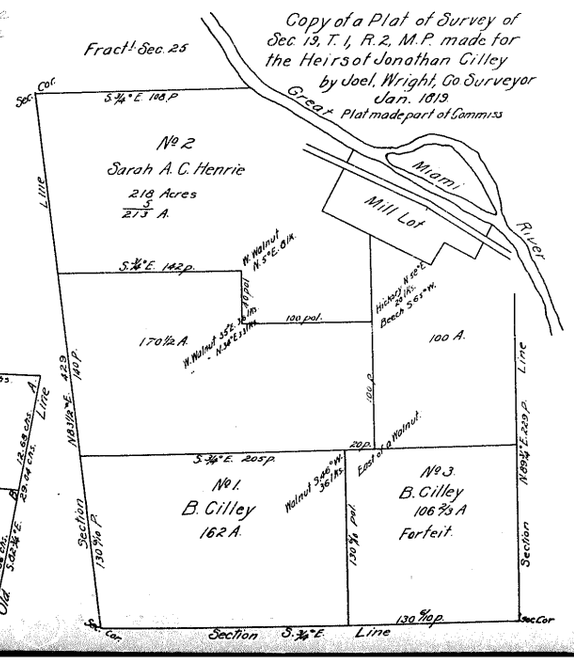
I hereby certify that the above is a correct representation of the Survey made by me on the ground Nov. 19. 1851. John E. Hosbrook Surveyor Ham. Co. O.
By Joseph M. Burton, Deputy.