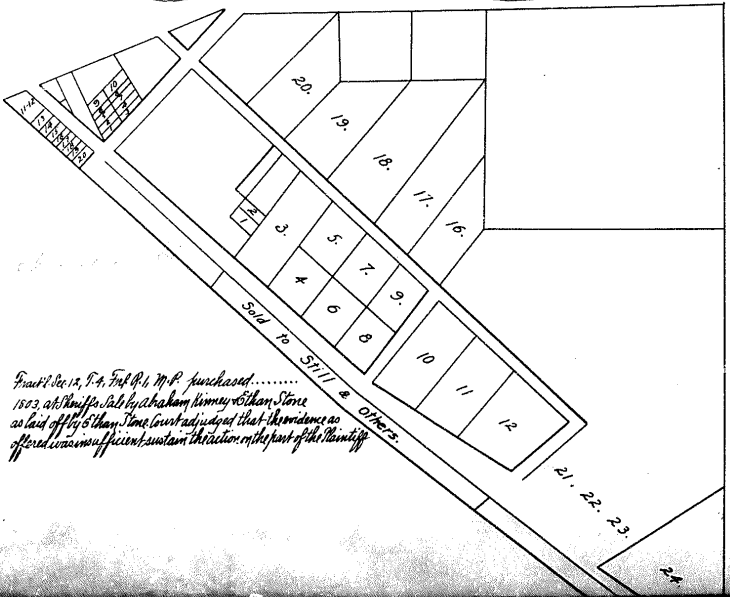
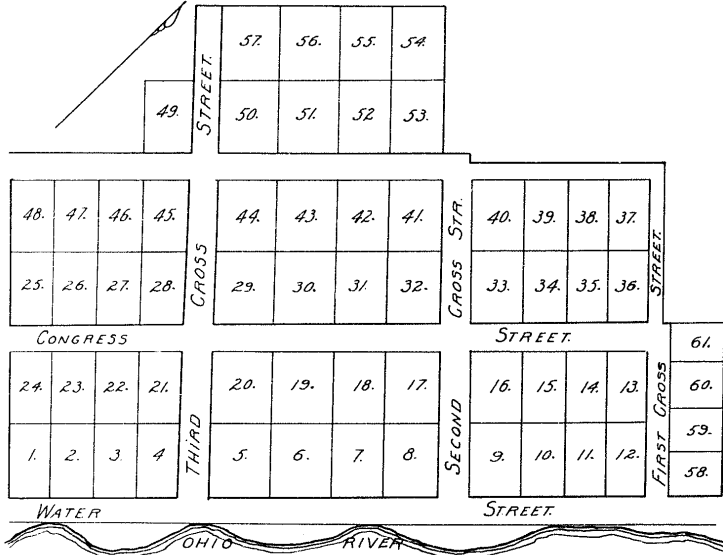
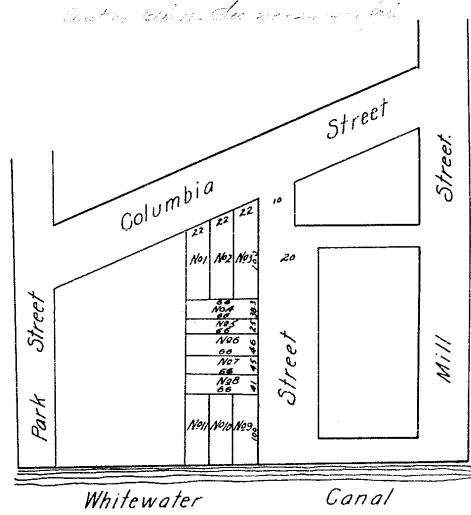


(A. 2888667) The City of Cincinnati, vs. James Wells, et al. for Plaintiffs use & enjoyment but advanced \$5000. The lots in the Eastern part of the town of Cincinnati were surveyed & numbered according to the original map pursuant to the order of John Ross Symmes, the subscriber to said circular lots in the year 1790. The lots are 60 feet wide & 10 rods deep each lot contain 60 square rods. The original course of the streets & lines running from the river was at that time N. 49° W. 49' the streets are at right angles & are 60 feet wide except a half street running N. of lots 40, 39, 38, 37 & half a street running E. of lots 37 & 36 both of which streets are only 30 feet wide & excepting also that part of Front or Water street which commences at a ravine or deep gully of water the mouth of 3<sup>rd</sup> Cross Street viz. below lots 44 & 5 running up the Ohio to the mouth of Deer Creek. This part of Water or Front street originally was not to have enjoyed all the land & its advantages for the use of the citizens & public that was before this town on one side, and the mouth of said 3<sup>rd</sup> Cross street from Deer Creek from lots 4, 5, 6, 7, 8, 9, 10, 11, 12, also lots 5 with the 1<sup>st</sup> & 2<sup>nd</sup> Cross streets on the other side, the same street & grounds shall never be used or occupied by buildings, but shall be enjoyed and used as a street explained to the people of the town of Cincinnati & citizens generally John Ross Symmes, defendant dated Sept. 18, 1811. Recorded in Book 8 p. 457.



Front Dec. 12, P. A. Feb. 11, M. P. purchased .....  
 1823, at New York by Abraham Kinney & John Stone  
 as laid off by John Stone Court adj. says that the evidence as  
 offered was insufficient to sustain the action on the part of the Plaintiff

Def. 157, p. 146-151 (May 7, 1849 - No. 1901) Partition of lots Nos. 1, 7, & 11 on Plat of sections of Richard Harrison's town made in a case John Warner et al. heirs of said Harrison dec'd. vs. Margaret Harrison et al. & for which see Plat. lot No. 1 being 20 ft front on Columbia street bet. Park st. & 9<sup>th</sup> street now called Anderson street, but formerly known as Yeastman street running back some width about 100 ft. n. of lot 4. lot No. 7, front on said Anderson st. 45 ft. running back S. W. about 60 ft. lot No. 11 front 22 ft. n. Whitewater canal, runs back S. W. about 100 ft. n. of lot 8.



Assigned to Richard Harrison, the southerly 20 ft. of lot No. 7, fronting on E. side of Anderson street. To James Harrison, the residue of lot 7, (being N. 10 ft.) & also all of lots Nos. 1 & 11.