Vol. 117. p.p. 78 & 79 (May T. 1843) (No. 584) Vacation of the Eastern alley running from Seventh to Eighth str. of 10 ft. width and beginning 90 ft. W. of Race str. In Platt's Subdivision of lots in Cincinnati.

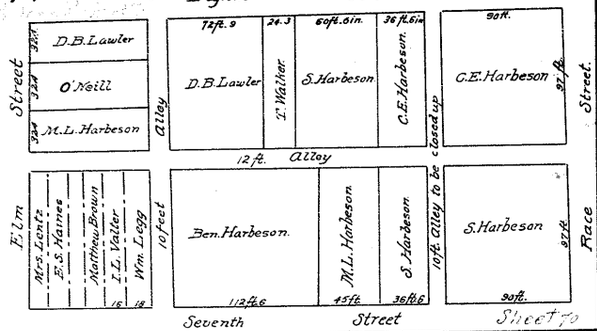

Vol. 117. p.p. 534-542 (Nov. T. 1844 - No. 579) Partition (Aneretta Mapes vs. Jennings and Draper) of Lots 3 & 4 in Millcreek T.p. in Subdivs. of ground purchased by Barr, Lewis & Graham from John T. Barr, and platted by them. Lot No. 3. cont. $2\frac{28}{100}$ a. & both together $8\frac{22}{100}$ a. Deed to Isaac Jennings. Recorded Book 44, page 201.
Plat made by order of Commissioners, by Erasmus Gest. Surv. Dec. 1844. From actual Survey the 2 lots together are found to contain $8\frac{17}{100}$ acres. Stones are also standing at the intersections of each line. with the side of the 50 ft. Road.

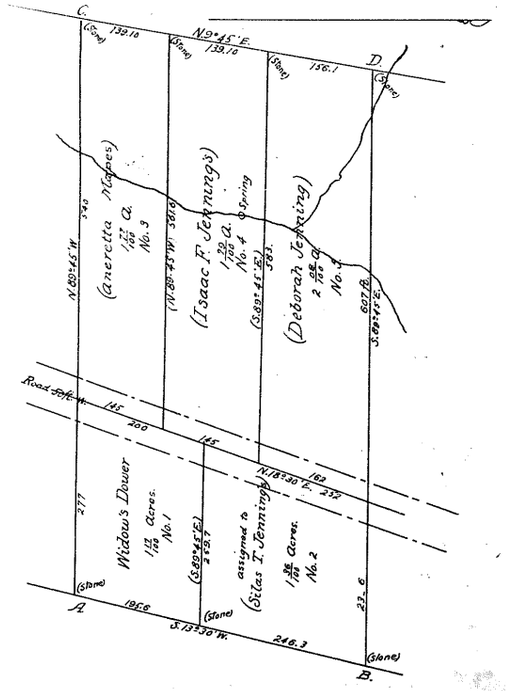

Vol. 117. p.p. 481-490 (Nov. T. 1844 - No. 587) Partition of Estate of Wm. Sargent dec'd. Viz: Lot No. 26 in Plan of Lots by the heirs of Israel Ludlow bound S. by the Ohio purchased of John Sisco in 1827; 127 ft. from E. to W. & about 1050 ft. from N. to S. Also the Lot 80 ft. in front on S. side of Third str. & extend back Swdly. & W. in rear as in front 183 to 189 ft. to the Whitewater Canal and 163 ft. W. of and parallel with Mill street. Lot 26 divided by parallel lines running from the Ohio to N. end of Lot at distances of 25' 25' 25' 6" 25' 6" & about 25' 6" all measuring on Sixth str. The first plat set forth in the a'fd Petition has been set forth with the order of Partition & assignment of Dower.

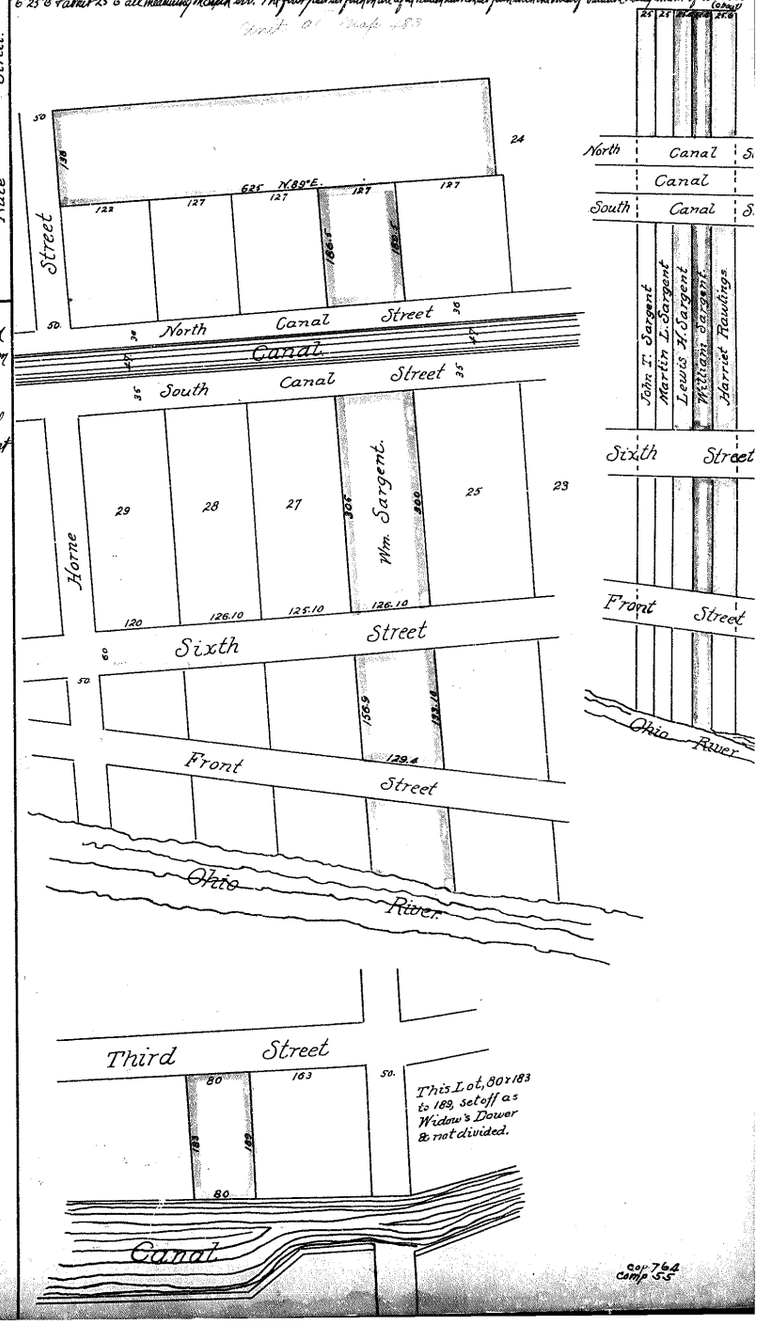

Cop. 764
Comp. 55