Vol 13 p.p. 175, 184 (Nov. T. 1838. Partition of estate of Mary Foreman decd. Under 5 of 3. Feet R. N.W. contain 640 acres in the whole Sec. or 533⅓ acres exclusive of the Forfeit of ⅓ part thereof to be measured off in a regular square at S.E. cor. thereof Deed from James Mott adm. 1818 to Mary Foreman in Book S. page 55.

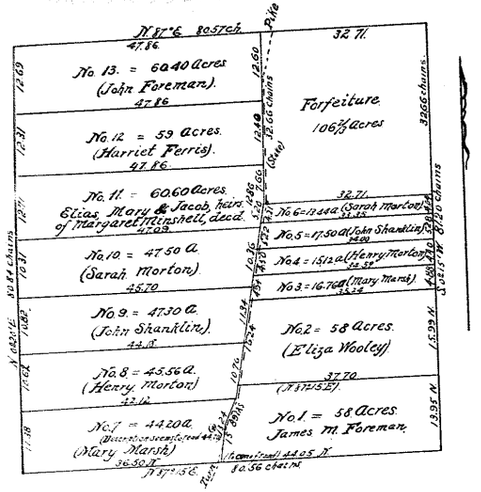

Vol. 2 p. 37, made together 60 ¾ Acres Lot No. 11 Beginning at a stake W. line of Forfeit 25 ch. 5 of W. from E. line thence N. 47 ch. 46 lks. to W. of Sec. thence S. 20 minutes 12 ch. 71 lks. thence N. 87° E. 47 ch. 86 lks. to the center of Sec. thence N. 47 ch. 46 lks. to W. cor. of Lot thence N. 87½° E. 47 ch. 86 lks. to W. cor. of Lot thence N. 47 ch. 46 lks. to the center of Sec. thence N. 87½° E. 47 ch. 86 lks. to W. cor. of Forfeit thence N. 47 ch. 46 lks. to place of beginning. Field Notes Lot No. 11. S.E. cor. stone set by the consent agreement of parties Stephen Wells, George Arbogast, James M. Foreman & John Foreman and in their presence from which a Hickory 21 in. bears S. 54° 30' E. 31 lks. and a black walnut 2 in. bears N. 28° W. 53 lks. N.E. cor. of the same a stake from which a Hickory bears N. 77° W. 29 lks. a Ash N. 23° 45' W. 33 lks. a Beech S. 16° 30' W. 21 lks. Lot No. 12. N.E. cor. a stake from which a Burr Oak bears E. S. 57° W. 47 lks. a Ash 36 in. N. 73° W. 40 lks. Lot No. 13 N.E. cor. a stake from which a maple 18 in. bears E. S. 53° 30' W. 26½ lks. and a Sycamore N. 70° 30' E. 16 lks. the Lot No. 4 N.E. cor. a stake from which a white elm E. S. 54½° W. 61 lks. a small black oak N. 10° W. 23 lks. Lot No. 5 N.E. cor. a stake from which a white elm 10 in. E. S. 41½° W. 25 lks. a Hickory N. 48° 45' W. 39 lks. Lot No. 6 N.E. cor. a stake from which a white elm E. N. 18° 15' W. 15 lks. a Ash S. 49° 30' E. 16 lks. N.W. cor. a stone in the edge of the Turnpike from which a Beech E. N. 58½° 15' E. 57½ lks. and a white oak S. 58½ 25' E. 62 lks. Lot No. 7 S.W. cor. a Buckeye bush (original cor. of the Sec.) N.W. cor. a stake from which a black locust 10 in. E. S. 48° 30' E. 41 lks.

Lot No. 8 N.W. cor. a stake from which a large Beech E. S. 24½ W. 10 lks.

Lot No. 9 N.W. cor. a stake from which a large white oak Line tree with other trees marks E. N. 70° 15' E. 57 lks.

N.E. cor. the center of the Turnpike in which the four mile stone E. N. 60° E. 39 lks.

Lot No. 10 N.W. cor. a stake on the W. side of the fence (Mr. Morrison).

Lot No. 11 N.W. cor. a stake from which a Hickory E. S. 60° E. 17 lks. a down elm S. 30° E. 21½ lks.

N.E. cor. a stake from which a white oak E. N. 19½ W. a sullen oak N. 62½ W. 61½ lks.

Lot No. 12 N.W. cor. a stake from which a Sugar E. S. 70° 45' E. 44 lks. a white oak N. 14° E. 53 lks.

N.E. cor. a stake from which a white oak E. S. 87° W. 40 lks.

Lot No. 13 N.W. cor. a stone from which a sugar bears N. 11° 30' E. 54 lks. a Ash S. 70° 45' W. 40 lks.

N.E. cor. a stone from which a white oak E. S. 64½ W. 14½ lks. a Ash N. 24° 45' E. 28 lks.

The lines bds. the Lots running E. & W. are nearly parallel to the N. & S. boundaries of the Section, and the center of the meandering part of the Turnpike as now used is considered the boundary line. Below the Endorsement Lots of this Partition. The general direction of the Pike through the premises. Beginning at S. line of the Section N. 16° E. 6 50 ch. thence N. 35° E. 6. 74 ch. thence N. 11° 30' E. 6. 90 ch. thence N. 7° 15' E. 6. the rest of the way. The corners on the pike are marked by stakes placed on each side in the direction of the line 50 links from the corner or center of the Pike.

Sept. 27. 1838.

Vol. 13 p.p. 143-149 (June Term 1838) Partition of estate of David Sargent decd. by Commrs. 1st case 18 poles part of the bed not recorded by the Trustees of the Town of Rural Ludlow as lot No. 3 on the W. side part of Cincinnati. Said Lot 3 contains 3½ acres 1 rd. 18 poles and said Sargent's part is the S. ½ of said Lots (see Deed to him from John Miller in Book 22 p. 367) also in the W. side part of Cincinnati, Beginning at Parks N.W. cor. of Lot No. 3 thence N. 14° W. 5 poles to a stake, thence S. 70 ½ pol. to the ohio thence up that river with its meandering to S. W. cor. of the late S. Parks Lot No. 3 thence with line of said Lot No. 3 North 53 ½ pol. to Beginning. Cont. 3 acres 3 rods 13 poles more or less, the said tract being No. 5 on the Plan of Lots of part of estate of Isaac Ludlow Conveyed to said David Sargent by John L. Avery Aug. 1837 (See Book 23 p. 4) also another Lot commencing at N. W. cor. of a lot belonging to James Sheats thence S. by on W. line of said lot to the Ohio, thence meandering along the course of said river until it intersects Fifth street thence E. by to place of beginning along the center of said street as per Deed of Aug. 1837 from Joseph Steffler to said Sargent recorded in Book 33 p. 277. Also N ½ of Lot No. 3 on the plan of lots recorded by aforesaid guardians & also a strip 10 ft. wide on E. side of said lot running to Front St. continued the whole lot containing acres to Record 3½ acres 16 poles more or less, the one half of which was conveyed to said D. Sargent contain 1 ¾ acres 8 pol. more or less being the same land conv. from Phos Ogden to Wm Butt 1825 (Book 15 p. 23) Also In W. side Cincinnati E. of the property on which D. David Sargent has erected a steam Mill Commencing on Fifth Str. as continued to the river to wit. at the S. cor. of D. Sargent's lot thence N. 87 ½ W. thence W. within thirty seven feet to David Sargent's line thence S. to the land of Wm Lifter thence S. to Fifth st. continued to the river, thence W. thirty seven (perhaps ninety) feet to place of beginning being the property intended to be deeded to said Wm Sargent by Elmore Williams & W. by deed of Nov. 11 1825.

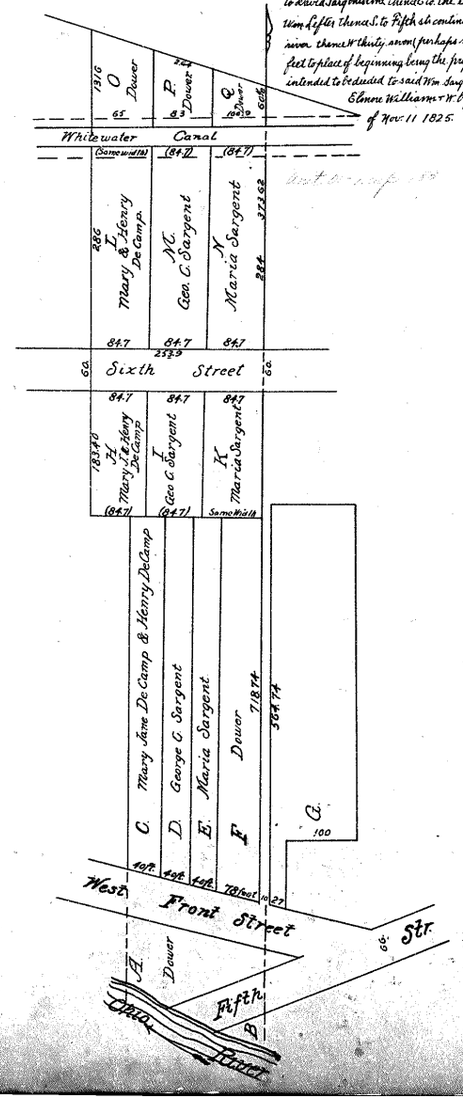

Vol. 13 p.p. 167, 170 (November Term 1838) Partition of estate of Thomas Skillman decd. S. ½ of S. ½ Sec. 5. T. 3 E. Entire Range 1 W. Being the S. ½ of the Homestead Farm of Jacob Skillman decd. the half adjoining Henry Jacob Pearson on the South except 5 acres to be laid off in a square so as to take in the house & building where Abraham Skillman now lives, which 5 acres is to be made up to Thos Skillman on the line betw. said Abraham & Thos Skillman 100 acres bequeathed to Thos Skillman in his life time by Jacob Skillman his father by his last Will and Test. viz.

Lot No. 1 Beginning at S. running N. E. in middle of Road thence along the road to S. W. cor. of Abr. Skillman's 2½ a tract thence E. by along his line N. to perch, thence W. by along his line 2.2½ p. to the div. line betw. Abr. Skillman & heirs of Thos Skillman decd. & Lot No. 2 Beginning at S. E. cor. of Sec. running W. along line of Sec. Lot No. 3 Beginning at S. W. cor. of Sec. running N. to perch to Al. Skillman, S. thence W. 12 p. to middle of Road. Lot No. 4 Beginning E. Sec. at Al. Skillman's S. E. cor. running W. to

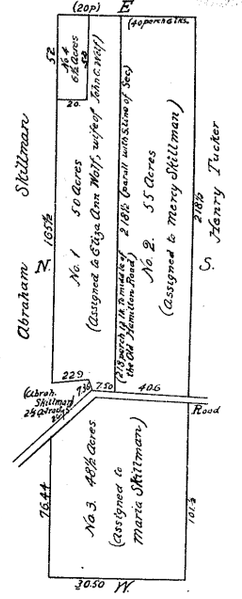

Vol. 17 p.p. 190-194 (November Term 1838) Assignment of Dower on estate of George M. Connersey. Dower set off as follows The 1st tract thus set off is part of S. E. ¼ Sec. 18 N. E. ¼ Sec. 17 T. 3 E. R. 1 W. S. Beginning at S. E. cor. of Lindsey Hamilton's land set to a stake on the standing line thence W. part of a line said Hamilton's fence thence S. parallel with S. of Sec. 24 pol. thence E. parallel to the first line 45½ perch thence N. parallel to Standard 1.62 pol. to E. thence E. 12 p. thence S. 5 pol. thence N. 170 pol. W. alg. Stand. line to place of beginning. Cont. 49¾ acres. The 2nd tract Tom to Land N. W. side of the 17 p. road beginning at S. E. cor. of John Ring's land thence W. 16 pol. thence S. from side of W. the West line of said Sec. 17. 160 pol. thence E. 15 pol. to Elias Compton from W. C. thence Wally and Carpenter's line & the W. line of a tract belonging to Isaac Brown 160 pol. to place of beginning. Contain 15 acres

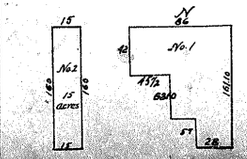

cop. 764
comp. 55