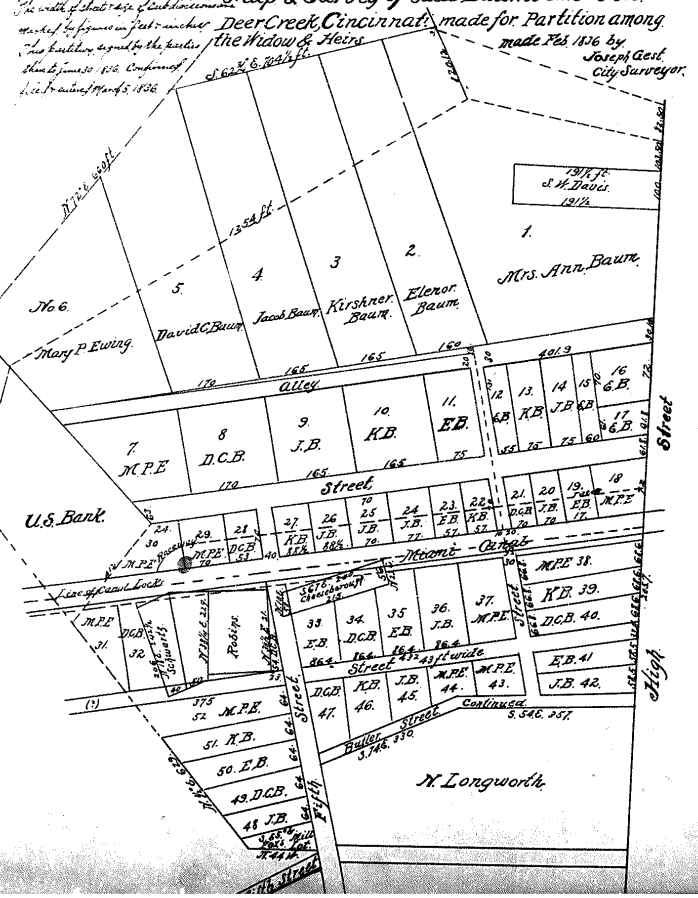
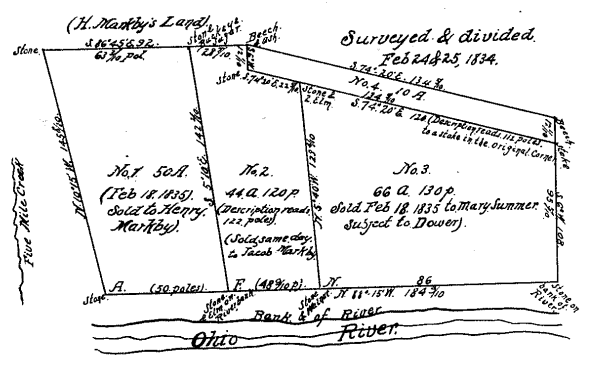


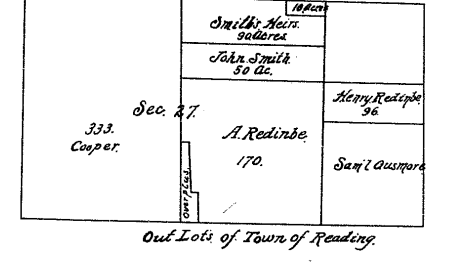
Vol 65 p. 141-157. Partition filed Sept 17, 1835 for Partition of Estate of Martin Baum estate in different Counties and among which a French in Cincinnati on Deer Creek viz Beginning on the N. side of Third Street about 1/2 cor of the late Wm. L. Lott where he lived at the time of his death running from thence N. 75° 51' poles with the line of the said lot to the Section line which divides pastures Number Eighteen Thence N. with said bearing of 75° 51' N. cor of said lot & thence from said lot thence with the line of said lot of 2.5 thence to 58 cor thence N. with line of said lot facing the N.E. corner thence containing the same course of 30 thence to a stake on the ridge thence 75° 51' up the ridge to the top of the hill next to a stake thence 65° 51' on that side of ground 10 ch. 67 thence to a stake which stands in the N. end of the late Jacob Schuster land thence S. with said bearing to the corner thence about 1/2 ch. 7 ch. to the cor of lands purchased by said Martin Baum of Buffin & James Thence about 1/2 ch with the line of said tract purchased from James to Third Street containing 1/2 cor called High Street thence N. 108° along the N. end of said Third Street to the place of beginning containing by calculation 26 3/4 ac. situated in 1st Sec. 12 T. 38 N. R. 1 W. in the eastern part of Cincinnati, as by the deed of the Administrator of David Symmes dated the 10th of March 1805, 1818 and the deeds to him from Buffin & James will appear in copying the lot added by the said Martin Baum to the Cor. Director's Co. of the East of the 1st Sec. lying between Third & Symmes streets & High St. and between Peter & Butler streets, also the lot added to High Street by the said Martin Baum & John 7 & 8 & 9 & 10 & 11 & 12 & 13 & 14 & 15 & 16 & 17 & 18 & 19 & 20 & 21 & 22 & 23 & 24 & 25 & 26 & 27 & 28 & 29 & 30 & 31 & 32 & 33 & 34 & 35 & 36 & 37 & 38 & 39 & 40 & 41 & 42 & 43 & 44 & 45 & 46 & 47 & 48 & 49 & 50 & 51 & 52 & 53 & 54 & 55 & 56 & 57 & 58 & 59 & 60 & 61 & 62 & 63 & 64 & 65 & 66 & 67 & 68 & 69 & 70 & 71 & 72 & 73 & 74 & 75 & 76 & 77 & 78 & 79 & 80 & 81 & 82 & 83 & 84 & 85 & 86 & 87 & 88 & 89 & 90 & 91 & 92 & 93 & 94 & 95 & 96 & 97 & 98 & 99 & 100 & 101 & 102 & 103 & 104 & 105 & 106 & 107 & 108 & 109 & 110 & 111 & 112 & 113 & 114 & 115 & 116 & 117 & 118 & 119 & 120 & 121 & 122 & 123 & 124 & 125 & 126 & 127 & 128 & 129 & 130 & 131 & 132 & 133 & 134 & 135 & 136 & 137 & 138 & 139 & 140 & 141 & 142 & 143 & 144 & 145 & 146 & 147 & 148 & 149 & 150 & 151 & 152 & 153 & 154 & 155 & 156 & 157 & 158 & 159 & 160 & 161 & 162 & 163 & 164 & 165 & 166 & 167 & 168 & 169 & 170 & 171 & 172 & 173 & 174 & 175 & 176 & 177 & 178 & 179 & 180 & 181 & 182 & 183 & 184 & 185 & 186 & 187 & 188 & 189 & 190 & 191 & 192 & 193 & 194 & 195 & 196 & 197 & 198 & 199 & 200 & 201 & 202 & 203 & 204 & 205 & 206 & 207 & 208 & 209 & 210 & 211 & 212 & 213 & 214 & 215 & 216 & 217 & 218 & 219 & 220 & 221 & 222 & 223 & 224 & 225 & 226 & 227 & 228 & 229 & 230 & 231 & 232 & 233 & 234 & 235 & 236 & 237 & 238 & 239 & 240 & 241 & 242 & 243 & 244 & 245 & 246 & 247 & 248 & 249 & 250 & 251 & 252 & 253 & 254 & 255 & 256 & 257 & 258 & 259 & 260 & 261 & 262 & 263 & 264 & 265 & 266 & 267 & 268 & 269 & 270 & 271 & 272 & 273 & 274 & 275 & 276 & 277 & 278 & 279 & 280 & 281 & 282 & 283 & 284 & 285 & 286 & 287 & 288 & 289 & 290 & 291 & 292 & 293 & 294 & 295 & 296 & 297 & 298 & 299 & 300 & 301 & 302 & 303 & 304 & 305 & 306 & 307 & 308 & 309 & 310 & 311 & 312 & 313 & 314 & 315 & 316 & 317 & 318 & 319 & 320 & 321 & 322 & 323 & 324 & 325 & 326 & 327 & 328 & 329 & 330 & 331 & 332 & 333 & 334 & 335 & 336 & 337 & 338 & 339 & 340 & 341 & 342 & 343 & 344 & 345 & 346 & 347 & 348 & 349 & 350 & 351 & 352 & 353 & 354 & 355 & 356 & 357 & 358 & 359 & 360 & 361 & 362 & 363 & 364 & 365 & 366 & 367 & 368 & 369 & 370 & 371 & 372 & 373 & 374 & 375 & 376 & 377 & 378 & 379 & 380 & 381 & 382 & 383 & 384 & 385 & 386 & 387 & 388 & 389 & 390 & 391 & 392 & 393 & 394 & 395 & 396 & 397 & 398 & 399 & 400 & 401 & 402 & 403 & 404 & 405 & 406 & 407 & 408 & 409 & 410 & 411 & 412 & 413 & 414 & 415 & 416 & 417 & 418 & 419 & 420 & 421 & 422 & 423 & 424 & 425 & 426 & 427 & 428 & 429 & 430 & 431 & 432 & 433 & 434 & 435 & 436 & 437 & 438 & 439 & 440 & 441 & 442 & 443 & 444 & 445 & 446 & 447 & 448 & 449 & 450 & 451 & 452 & 453 & 454 & 455 & 456 & 457 & 458 & 459 & 460 & 461 & 462 & 463 & 464 & 465 & 466 & 467 & 468 & 469 & 470 & 471 & 472 & 473 & 474 & 475 & 476 & 477 & 478 & 479 & 480 & 481 & 482 & 483 & 484 & 485 & 486 & 487 & 488 & 489 & 490 & 491 & 492 & 493 & 494 & 495 & 496 & 497 & 498 & 499 & 500 & 501 & 502 & 503 & 504 & 505 & 506 & 507 & 508 & 509 & 510 & 511 & 512 & 513 & 514 & 515 & 516 & 517 & 518 & 519 & 520 & 521 & 522 & 523 & 524 & 525 & 526 & 527 & 528 & 529 & 530 & 531 & 532 & 533 & 534 & 535 & 536 & 537 & 538 & 539 & 540 & 541 & 542 & 543 & 544 & 545 & 546 & 547 & 548 & 549 & 550 & 551 & 552 & 553 & 554 & 555 & 556 & 557 & 558 & 559 & 560 & 561 & 562 & 563 & 564 & 565 & 566 & 567 & 568 & 569 & 570 & 571 & 572 & 573 & 574 & 575 & 576 & 577 & 578 & 579 & 580 & 581 & 582 & 583 & 584 & 585 & 586 & 587 & 588 & 589 & 590 & 591 & 592 & 593 & 594 & 595 & 596 & 597 & 598 & 599 & 600 & 601 & 602 & 603 & 604 & 605 & 606 & 607 & 608 & 609 & 610 & 611 & 612 & 613 & 614 & 615 & 616 & 617 & 618 & 619 & 620 & 621 & 622 & 623 & 624 & 625 & 626 & 627 & 628 & 629 & 630 & 631 & 632 & 633 & 634 & 635 & 636 & 637 & 638 & 639 & 640 & 641 & 642 & 643 & 644 & 645 & 646 & 647 & 648 & 649 & 650 & 651 & 652 & 653 & 654 & 655 & 656 & 657 & 658 & 659 & 660 & 661 & 662 & 663 & 664 & 665 & 666 & 667 & 668 & 669 & 670 & 671 & 672 & 673 & 674 & 675 & 676 & 677 & 678 & 679 & 680 & 681 & 682 & 683 & 684 & 685 & 686 & 687 & 688 & 689 & 690 & 691 & 692 & 693 & 694 & 695 & 696 & 697 & 698 & 699 & 700 & 701 & 702 & 703 & 704 & 705 & 706 & 707 & 708 & 709 & 710 & 711 & 712 & 713 & 714 & 715 & 716 & 717 & 718 & 719 & 720 & 721 & 722 & 723 & 724 & 725 & 726 & 727 & 728 & 729 & 730 & 731 & 732 & 733 & 734 & 735 & 736 & 737 & 738 & 739 & 740 & 741 & 742 & 743 & 744 & 745 & 746 & 747 & 748 & 749 & 750 & 751 & 752 & 753 & 754 & 755 & 756 & 757 & 758 & 759 & 760 & 761 & 762 & 763 & 764 & 765 & 766 & 767 & 768 & 769 & 770 & 771 & 772 & 773 & 774 & 775 & 776 & 777 & 778 & 779 & 780 & 781 & 782 & 783 & 784 & 785 & 786 & 787 & 788 & 789 & 790 & 791 & 792 & 793 & 794 & 795 & 796 & 797 & 798 & 799 & 800 & 801 & 802 & 803 & 804 & 805 & 806 & 807 & 808 & 809 & 810 & 811 & 812 & 813 & 814 & 815 & 816 & 817 & 818 & 819 & 820 & 821 & 822 & 823 & 824 & 825 & 826 & 827 & 828 & 829 & 830 & 831 & 832 & 833 & 834 & 835 & 836 & 837 & 838 & 839 & 840 & 841 & 842 & 843 & 844 & 845 & 846 & 847 & 848 & 849 & 850 & 851 & 852 & 853 & 854 & 855 & 856 & 857 & 858 & 859 & 860 & 861 & 862 & 863 & 864 & 865 & 866 & 867 & 868 & 869 & 870 & 871 & 872 & 873 & 874 & 875 & 876 & 877 & 878 & 879 & 880 & 881 & 882 & 883 & 884 & 885 & 886 & 887 & 888 & 889 & 890 & 891 & 892 & 893 & 894 & 895 & 896 & 897 & 898 & 899 & 900 & 901 & 902 & 903 & 904 & 905 & 906 & 907 & 908 & 909 & 910 & 911 & 912 & 913 & 914 & 915 & 916 & 917 & 918 & 919 & 920 & 921 & 922 & 923 & 924 & 925 & 926 & 927 & 928 & 929 & 930 & 931 & 932 & 933 & 934 & 935 & 936 & 937 & 938 & 939 & 940 & 941 & 942 & 943 & 944 & 945 & 946 & 947 & 948 & 949 & 950 & 951 & 952 & 953 & 954 & 955 & 956 & 957 & 958 & 959 & 960 & 961 & 962 & 963 & 964 & 965 & 966 & 967 & 968 & 969 & 970 & 971 & 972 & 973 & 974 & 975 & 976 & 977 & 978 & 979 & 980 & 981 & 982 & 983 & 984 & 985 & 986 & 987 & 988 & 989 & 990 & 991 & 992 & 993 & 994 & 995 & 996 & 997 & 998 & 999 & 1000



Vol 65 p. 121-126 (Adm. Sale 1835) Administ. Sale & assignment of Dower in Estate of Archibald Summerville. decd. 160 ac. in Anderson Township Lot No. 1 Beginning at a stone 6 on the bank of the Ohio 37 poles above Fair mile Creek thence N. 71° 15' W. 148 3/4 poles to a stone in the line of H. Martley &c. Vol 65 page 121 Archibald Summerville estate. Situated on the bank of the Ohio about 10 miles from Cincinnati in Anderson Township bounded as follows Beginning at a stone on the bank of the Ohio about 17 rods above the mouth of Fair mile Creek thence with 10° 15' W. 148 3/4 poles to a stone in the line of H. Martley thence 86° 45' 6. 92 pole to a bank road thence 10° 15' W. 12 1/2 poles to a stone thence 374° 20' E. 114 3/4 pole to a stake thence 2° 56' W. 107 poles to a stone on the bank of the Ohio River thence 71° 15' W. 148 3/4 poles to place of beginning containing 1010 ac. & 92 far less being the whole Canals survey 535 and part of Davenport survey 535 and was sold by Wm. Lytle to G.S. Haines by said Haines to the Bank of the Ohio by said Bank to said Summerville.



Page 246-248 Vol 65 (121) Filed Nov 19, 1835 Petition for sale of estate of Adam Redinbe decd 158 Acres in 1/2 Sec 27 T. 4 S. R. 1 W. MO. Bounded on the North by Thomas Cooper and Samuel Verdes land, S. by Henry Redinbe land, on the east by John Smith land, and on the west by out lots of the town of Reading as appears by the filed plats annexed. Filed Nov 19, 1835. Widow's dower for Sarah Redinbe set off as follows Commencing at a stake in the middle of the road leading from Reading to twenty mays where a mill race runs bears North 62° E. distance of the thence east 35 ch. a stone from N. 57° W. distance 19 ch. thence N. 16° E. 24 ch. 50 ch. a stone from N. 70° E. 106 ch. dist. thence N. 55 ch. 50 ch. thence from 760 distance 18 ch. thence N. 30 ch. 55 ch. thence N. 10° W. 21 ch. to place of beginning containing 58 2/3 acres Feb 1836. 1836 set off to John Redinbe the whole of said land south of the mill race road bounded on the N. by the lot of Thos Cooper and Samuel Verdes on the S. by Henry Redinbe land, on the E. by John Smith land, and on the west by the out lots of the town of Reading containing 48 2/3 acres.



Vol 65 p. 7, 116-118 (120) June 1835 (Plat made Sept 1834) Sale of estate of Anne Resim decd being part of Lot 267 orig. plan Cincinnati 40 ft wide front on the street & nearly ch. long the same with in rear 99 ft 6 in on E. side of said lot 267 being a shop 40 ft wide from E. end of said lot 267 (Administration Report accompanying the plat has Lot 116 all right) See Mayor Sold May 2, 1835 to J. C. Famine.

