Vol 65 p.p. 448-451 (June Term 1837) Partition of estate of Philemon Mills deed'd viz: Part of Sec. 22 T. 4 G. R. 1. M.P. Beginning at the N.W. cor of said Sec. thence running E. 18.1 poles thence S. 12.7 poles, thence E. 8.7 pol. thence S. 7.6 pol. thence W. 50 poles thence N. 20.3 pol. to the place of Beginning. Containing 23.3 Acres. Hadson Dunscomb offer two tracts 10.35 acres marked (A) situate in the S.W. part of 50 acres as laid out for Sewell Mills by Deed dat. July 21. 1831. signed. Philemon E. Mills 2) tract, containing the Homestead with 50 acres, marked (B.) situate in the S.W. part of the farm.

Lot No. 1. To abigail Mills
" " 2 " Wiley H. Fetter & wife
" " 3 " Pamelia Miller
" " 4. " William Mills
Lot No. 5 To Amy Mills
" " 6 " Heirs of Nancy Jones
" " 7. " Isaac L. Mills
" " " " Peter Van Middleworth & wife

The Surveyor runs the following description of Philemon E. Mills estate of 23.7 acres in the N.W. part of farm and Sec. 22 Beginning at the N.W. cor of said Sec. thence N. 88° 17 E. 46.7 poles to a stone the N.W. cor of the Forfeiture, thence S. 0° 45 W. 22.50 pol. to a stone, thence S. 0° 35 W. 17.02 pol. to a stone, thence S. 88° 37 W. 48 pol. to stone N. 2 pol. S. 20.10 to the place of Beginning. Containing 73 acres which is divided & laid off into 11 tracts as here represented by plat.

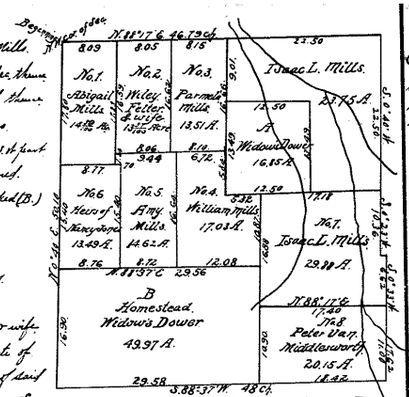

Vol 65 p.p. 334-337 (1833) (Filed Feb 22 1836) Sharp Haggerty vs John Thompson & al. as heirs of John Simmons. Petition filed Feb. 23 1836 for partition of land, wherein said Haggerty claims 2 undivided tenths viz 75 acres 155 poles in Sec. 18 T. 4 East fd R. 2 W.P. Beginning at a post at N.E. cor of Nathaniel Hitchcock's lot, running S. with Nath'l Hitchcock's E. bound line of W. bound line of middle tr. thence E. with said line as far as to make 75 Ac. 145 pol. strict measure, thence N. to the N. bound of said Sec. thence W. with the Sec. line to place of beginning. Commissioners Report Aug 11. 1836.

Map of the above 75 acres & 145 poles.
Daniel Hosbrook, Surv.



Vol 65 p.p. 348-353 Petition filed Feb. 20. 1836 for Partition of estate of John Ramsey deed'd viz. 100 Acres being the N. 1/2 of 200 acres conveyed to me & another Martin by John Symmes, lying at the end of 1/4 Sec. 7 T. 1 G. R. 2. W.P. being 2 pole chs 7.75 & 10 links E. & N. of a stone in line 100 acres strict measure also on the N.W. & S. sides of the 100 acres first surveyed on the N.E. part Sec. 7 measuring on Wards fork 100 acres from N. to S. 50 pol. 9 links on the E. side from E. to W. at the N. end 62 pol. at S. end 7 links and on the E. side of said 100 acres measuring from E. to W. 20 pol. from N. to S. at the E. end measuring in width 1 pol. 9 links N. at the W. end & 1 pol. 8 links S. containing in both pieces 5 35/100 acres also 37 acres in N. 1/2 of Sec. 7 above on the E. side of the track conveyed by Joseph M. Andrews adjoining land he then owned to John Martin, the said 37 A. to be divided by a line drawn parallel with the N. & S. line of said 1/4 Sec. also Lots in Butler County Plat (A) of 105 55/100 acres being the 2nd undivided tract Lot 7 pl. Beginning at S.E. cor of the 2nd undivided tract 15 55/100 a. thence W. along S. line of said track 50 pol. thence N. 30 pol. thence E. 7 pol. thence N. parallel with E. line of the 100 acre tract N. line of said tract, thence E. along said N. line to N.E. cor of said 105 acre tract thence W. along said line to S.E. cor of said tract, containing the same to place of beginning. Lot No. 2. Beginning at S.W. cor of Dower running N. W.



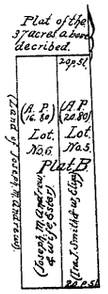

Vol 67 p.p. 381-383 (Nov. Term 1836) Change of Plat of Basin Subdivision of Lots between Sycamore St. & Miami Canal, made Sept 1832. Recorded Book 4 p.p. 326. The 20 ft alley, as laid out between Lots 55 & 56 (B) is hereby vacated & the Petitioners are ordered to open & keep open an alley 20 ft wide between Lots 54 & 55 & 56 taken off the N. side of part of Lot 55, which is hereby ordered to be a public alley, and the 22 ft end of the E. end of the alley B being the 30 ft extending S. of Lot 56 in the subdivision is hereby vacated.

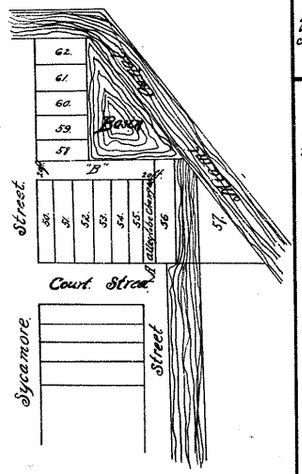

Vol 67 p.p. 111-119 (Nov. Term 1836) Appeal from Trustees of Mill Creek Township concerning a private or Town Road to be laid out from a gate on Hezekiah Woods farm on Sec. 10 near the N.W. Cor of said farm vs. Three successive Returns having been set aside, the Road was finally established as follows upon the amicable agreement that a 20 ft road be laid out from said Woods gate immediately S. of the Sec. line and along said line to the S. end of Bridge in the County Road passing above the E. line of Hawkhurst & Phillips (Appellants)

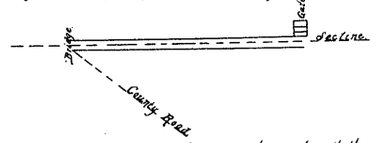

Field Notes Beginning at the N. post of the said gate thence N. 15° W. directly with the E. line of Sec. N. 16. 46 rods or poles to the center of the County Road at the N. end of the Canal Bridge, this is to be considered the E. boundary of the Contraway, which is to be 20 ft wide by agreement. Dan. Hosbrook. Co. Surv.

Vol 67 p.p. 241-245 (Nov. Term 1836) Appeal from Commrs of Hamr. Co. vs. the matter of the following Road. Field Notes & Plat of Survey of a Road leading from Madison to the Turnpike. Beginning at a stone in the center of the Road at the S. boundary of the Town of Madison in the Township of Columbia, agreeably to Petition and Order of the Commissioners 19th March, 1831. South, 142 Poles S. 0° 15' E. 101 pol. S. 15 E. 119 pol. whole distance 362 poles - 1 mile 112 poles. Daniel Hosbrook Surv. Appellant at Nov. Term, 1836. Discontinued this Suit.

cop. 739
comp. 55