Vol. 52 Continued Pages 340-349. (November Term 1833) (272) Partition of estate of Charles Thompson viz Part of a frl. out Lot in Cincinnati Beginning at a point in the Sec. line and in the E line of Elm St. thence with the same S. wrly 228 feet thence at right angles E. wrly 432½ ft. to the E. bound of said fraction thence with the same N. wrly 122 ft. to sec line and with the same to the beginning containing 1 acre 2 roods 38 poles conveyed to said Thompson by Albert Coleman (See Deed in Book R. pp. 396 & 397).

Pages 476-482 (February Term 1834) (142) Partition of Estate of Christian Begal decd viz 400 acres more or less (408 acres 65 p.) in the Counties of Hamilton & Clermont Beginning at a forked white oak & black walnut corner to John Parkers Survey No 1575 & corner to John Brown & others Survey No 706 Now owned by Jacob Broadwell running with said Parkers line N. 3° E 162 poles to 3 black berries thence S. 65 d. E. 392 poles to 2 dogwoods & a sugar tree and a small beech in the line of Edwd Carringtons Survey No. 2434 thence with his line S. 25 W. 160 poles to 3 Sugar trees near a small drain and corner to Robert Brown & others Survey No 706 thence with his line & passing his corner N. 65 degrees & with Jacob Broadwells line 410 poles to the Beginning. Being part of a tract of land entered and surveyed in the name of Henry Massey & known by Survey No. 4862 and by him conveyed to Begal Book 1 p. 347)

Commissioners Plat and Report Dec 9, 1833.

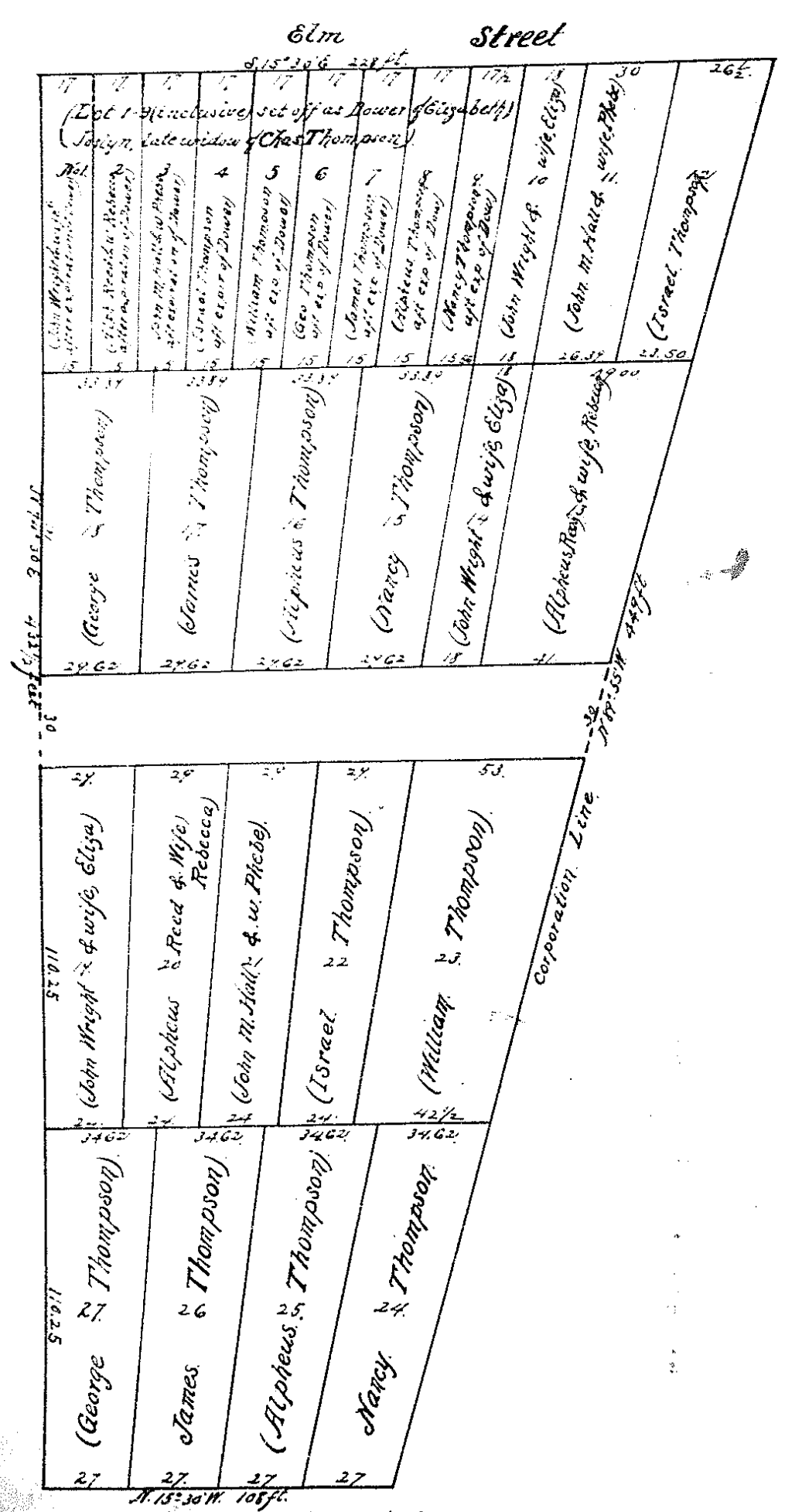

Surveyor (Nov. 1833) gives the amount of land 1 A. 2 R. 32 P. (Petition has 38 pol) The ends of the lots run parallel with Elm Street
Nov. 26, 1833 Garrd Vliet Co. Surv.



The 100 Acres to Jacob Begal, Beginning at the Cor by Ely Davis land thence by the line his the said Christians land from the land formerly owned by J. Briggs to the corner of his the said Christians land to be laid out so that the 2 end lines are to be of equal length (accord. to the last will of the said Christian Begal) (Petition). Jany 25-1834. Commissioners set off the above described 100 Acres for Jacob Bickel and divided the residue, 308 Acres & 65 poles as per Plat (Saml Ewing Surveyor).

Pages 434-438 Aug Term 1832) (386) For Partition between Joseph Pancoast & heirs of Saml Broadwell In Sec. 19. T3. frl. R. 2. M. P. Beginning at a stake in the middle of the Road leading from the N. W. part of Cincinnati to the Hamilton Road 3 ch. 50 lks. W. from sec. line on David E. Wade's E & W. line, thence W. on said Wades line 15 ch. to a stake thence N. 7 ch. 10 lks. to a stake thence E. 13 ch. 23 lks. to a stake in the middle of the road from which a hickory stump 8 in diam. b. N. 26° W. 78 lks. thence along the road S. 14° E. 7 ch. 32 l. to the beginning. Containing 10 acres, bounded S. by D. E. Wade, N. by land of the petitioner, E. by the road leading from Western Row, & W. by H. Avery. To Joseph Pancoast Beginning at S. E. cor of said 10 acre tract thence running N. 14° W. 7 ch. 32 lks. to a stake from which the ring of the culvert of the Miami Canal Sec. No. 92 bears N. E. 1 ch. m. or less. thence W. 1 ch. 57 l. to a stake, thence running S. 16° E. 7 ch. 32 lks. m. or l. to land of David E. Wade, thence E. on said Wades line 1 ch. 30 lks. to the beginning. Including all that portion of said 10 acre tract lying E. of the center of the W. ern Row Road as recently established & containing about 1 acre of land also all that part of the W. end of said 10 acre tract Beginning at the S. W. Cor. of said tract of 10 acres in the line of D. E. Wade, thence running N. 7 ch. 10 lks. thence ... also set off 25 feet for a street along the line of D. E. Wade. See Plat.

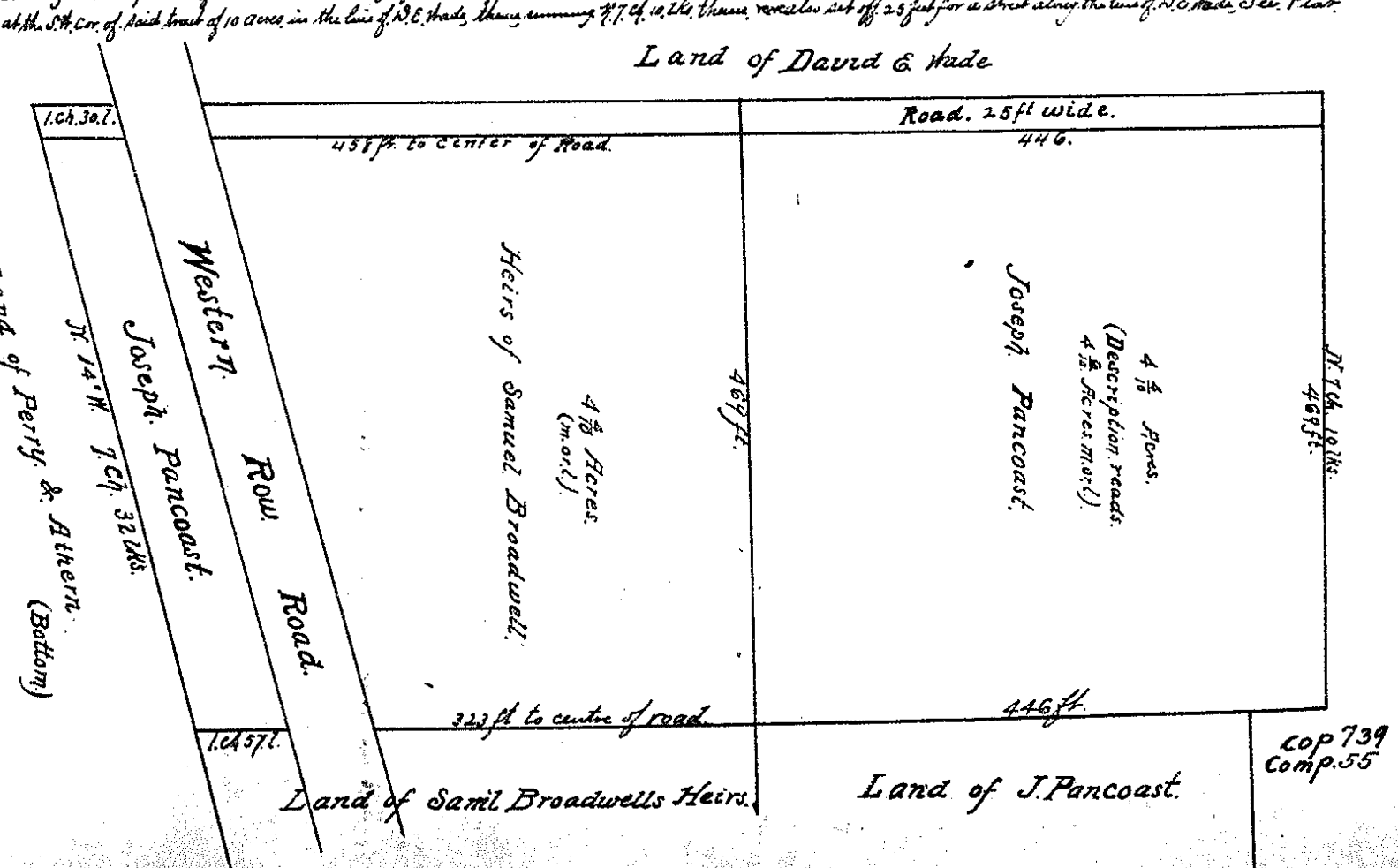

cop 739
comp. 55