Vol 158 p.p. 91-96 (3d Term 1853-3 N98) Chas. H. Beat v Jos. Robinson vs. H. and Nancy Hurst and Joseph Arnold in chancery for an injunction to restrain the said Arnold (who had bought the Dower right of the said Nancy Hurst) from digging up and carrying away the clay and earth from the following premises. Lot No 6 in Carr's subdivision of lots in western part of Cincinnati, purchased by complainants at the Administrator's sale of the estate of Francis Carr deceased, subject to the life estate of Mary Carr now Mary Hurst. Lot 25 x 100 feet or thereabouts

Injunction granted and finally made permanent

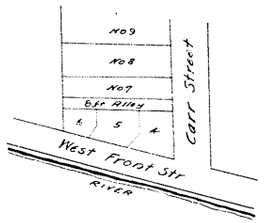

Vol 159 p.p. 56-64 (March Sitting 3rd Term 1853 N 45½) Thomas Dunlap v wife, Anna H. and Lucky B. Dunlap in chancery vs Samuel & a Strong (Strong & Strong have sold & Dunlap of mortgage given April 3 1846 by H. said Strong to be said Dunlaps on lot in Cincinnati on North side of Fourth Street between Smith & Park Streets beginning on N side of Fourth Street 150 fg extending back N'ly 150 fg bounded N by the alley next by Fourth St W by alexander Webbs house & lot N'ly a line 1 Fourth St and 5 from existing house. Also a lot with a brick building about 50 fg W of the foregoing lot fronting 25 fg on the N side of Fourth St & running back N'ly 150 fg bounded E by the house & lot of H. Brent W by Ralph Stanton's S by Fourth St N'ly a line of said street for $7000

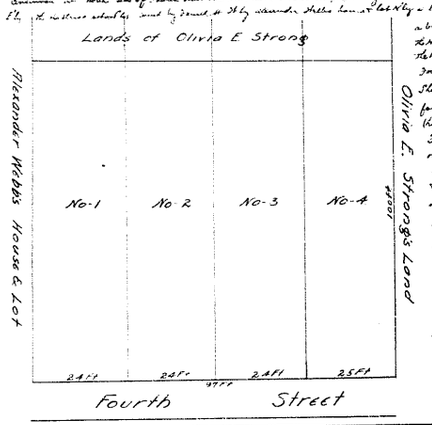

Sheriff's Sale June 30 1851 to Francis H. Weber. The following described premises in parcels (lots 1-2-3-4) as by Sheriff's Subdivisions bring on Fourth street between Smith and Park Streets 97 fg on North side of Fourth street and running back 100 feet bounded on N'ly alley lots 7 & 8 E by lands of Olivia E. Strong held in her own right S by Fourth street. Said property lies W of the 7th District School lot about 65 fg feet.

Vol 159 p.p. 89-91 (January Term 1853. N 55) Joseph N. Garrison in chancery to obtain from the heirs of Joseph Garrison his father deed a deed confirmatory of a contract made by his said father conveying to the complainant "all my rights and claims to a tract of 35 acres of land in Miami Township about 2½ miles S W of my present residence, of some 3/4 the size of a rude S.E. of the Great Miami River, bounded E & S by the lands of Phillip Meade and the heirs of James Hay's deceased & on N & W by the remainder of the tract of about 170 acres bought by me, now so given up of Cheseldy Hart; one of the S.E. parts of which tract the said 35 acres has been taken up & entered April 16 1838 and recorded in Book 159 page 313 and the property therein mentioned in the representation of the survey made by John E. Hilliard, county surveyor a copy of which is herein attached. Court orders that the respective lines within 10 days thereafter and deliver to the said complainant or deed in fee simple of the property described in the said bond and that the same be laid off in such manner that the S and E boundary lines of said 35 acres shall be of equal length & the N & W boundary lines, parallel thereto respectively,

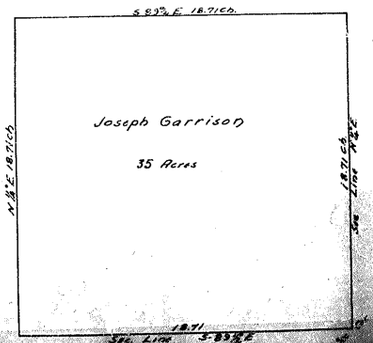

Vol 159 p.p. 229-238 (Jany Term 1850-N 963) Charles Smith in chancery vs Francis C. Yeatman and wife Augusta H. & Geo. H. Shotwell, trustee of said Augusta W. Yeatman Wife. Complainant having obtained judgment against the said Francis C. Yeatman at the Oct Term 1849 petitions court to remove the impediment apparently created to prevent him from successfully levying on the following parcel of land in Cincinnati, viz: Beginning at the N.E. cor. of Front & Sycamore streets thence E 168 feet with Front Street 114 ft 8½ in. thence north on a line of Sycamore St. 149 ft 10½ thence West on a line of Front St. 2d ft 10½ in. thence S on a line of Sycamore St. 136 ft 6½ in thence W on a line of Front St. to Sycamore St. thence S with Sycamore to place of beginning. Being a lot designated on a Plat annexed to the Bill by red lines (see plat) in ⊕ (mortgage, lease and a deed of trust to said Shotwell for the benefit of Mrs. Augusta H. Yeatman) Court decreed & ordered in favor of complainant but Fr. C. Yeatman, Augusta H. Yeatman & Geo. H. Shotwell gave notice of appeal and bond required in sum of $12,000

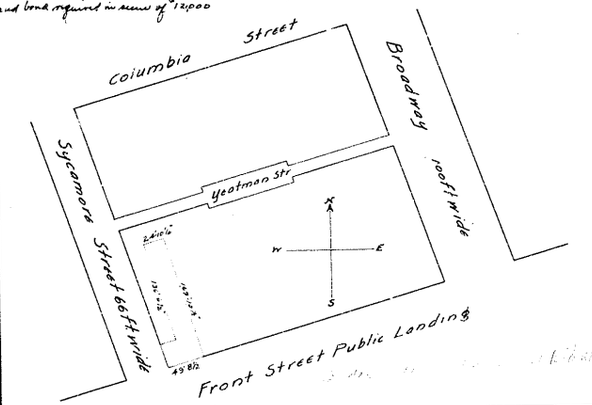

Vol 191 p.p. 338-345 (October Term 1852-P 1702) John P. Jarrel, Ann Rings, H. Smith & Elizabeth Smith in chancery vs Henry H. Hughes for an injunction against said Hughes excavating by removing the sand or earth of theirs on the S side of Third Street running East to Burnet Street being 40 feet in front on Third Street and adjoining the Burnet House Lot on the East, said Hughes then going beyond a certain between himself and complainants

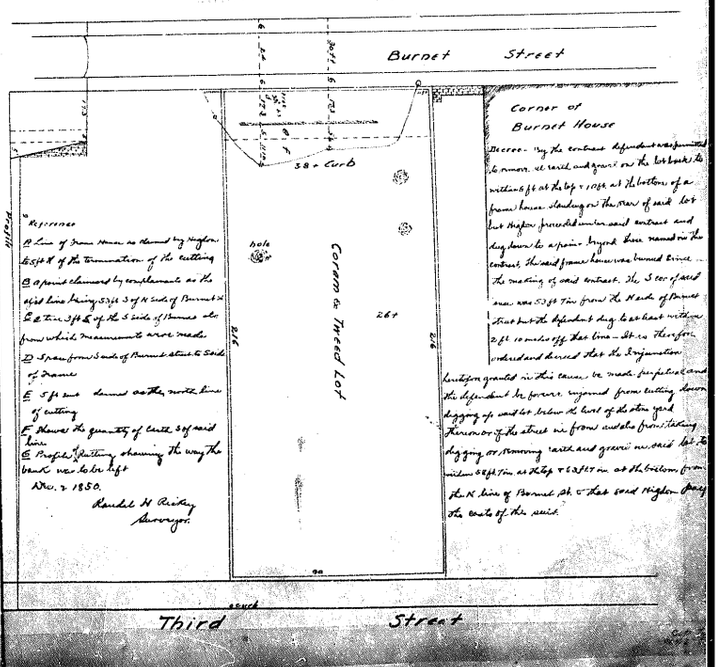

Decree - By the contract defendant was permitted to remove, at said ground on the lot back to within 6 ft at the top & 10 ft at the bottom of a frame house standing on the rear of said lot but Hughes proceeded under said contract and dug down to a point beyond that named in the contract, the said frame house was burned since the making of said contract. The S cor of said house was 53 ft 7 in from the N side of Burnet Street but the defendant dug to within 2 ft 10 inches off the line - Court therefore ordered and decreed that the injunction heretofore granted in this cause be made perpetual and the defendant be forever enjoined from cutting down, digging up and let below the level of the stone yard pavement of the street in front and also from cutting, digging or removing earth and gravel on said lot to within 6 ft 7 in at the top & 2 ft 7 in at the bottom from the N line of Burnet St. & that said Hughes pay the costs of the suit.